

22<sup>nd</sup> March 2023

[REDACTED]  
Planning Response Unit  
Department for Levelling Up, Housing and  
Communities  
By Email

Dear [REDACTED]

**MDPGA Wethersfield Response to further information request**

I refer to the request for further information under provisions of 7(3) of the EIA Regulations in your letter dated 20<sup>th</sup> March 2023.

With regards to health care I can confirm that the Applicant will provide additional health care services to deal with the additional population. The provision is likely to include :

- first aid (24/7 provision);
- a drop in, nurse practitioner-led treatment service for minor injuries and illnesses;
- proportionate access to GP provision;
- proportionate access to dentistry provision;
- provision of commonly prescribed medication;
- proportionate access to optometry provision;
- mental health care service and
- confidential health advice (including sexual health and substance misuse).

Where local provision cannot be provided to cover the above services the Applicant will provide this using private services. Healthcare provision will be in place from day one.

With regards to the utilities providers I can confirm the Applicant alongside the MOD / DIO are talking to Anglian Water about existing connections. If additional connections are required to meet capacity for the Site this will be agreed with Anglian Water and new connection agreements will be entered into.

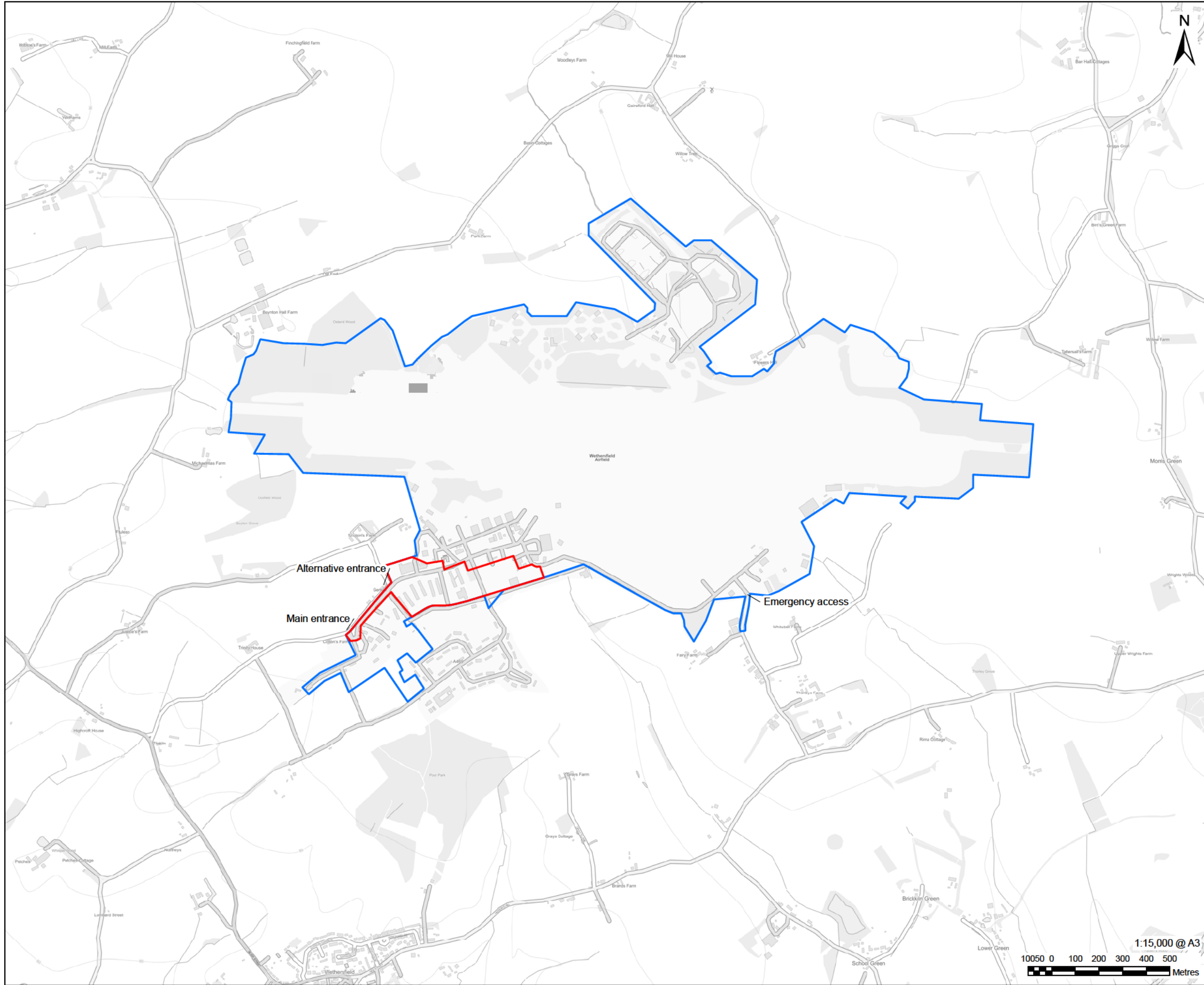
We also include an updated set of Figures (Rev 03) to reflect red line boundary changes to capture the amendments to the fencing line.

We hope this provides the additional information your require. In the meantime, please do not hesitate to contact us using the contact details below should you have any queries.

Yours sincerely,

[REDACTED]

[REDACTED]  
[REDACTED]  
[REDACTED]  
[REDACTED]@aecom.com



**PROJECT**  
HMP Wethersfield

**CLIENT**  
Home Office

**CONSULTANT**  
AECOM Limited  
Sunley House  
4 Bedford Park  
Surrey, CR0 2AP  
www.aecom.com

**LEGEND**  
Site Boundary  
Land Ownership

**NOTES**  
Contains Ordnance Survey Data © Crown Copyright and database right [2023].

**ISSUE PURPOSE**  
FINAL

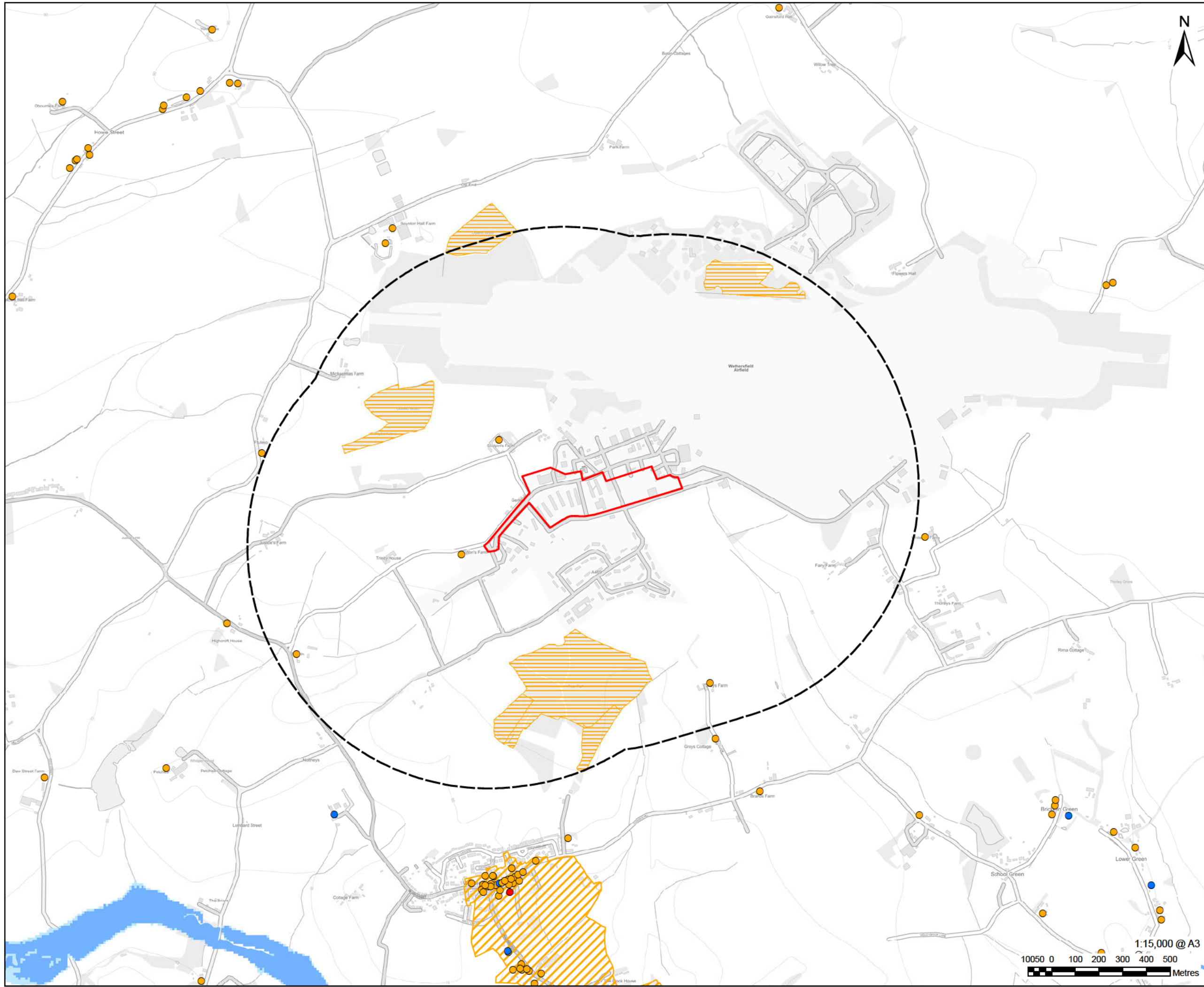
**PROJECT NUMBER**  
60682234

**FIGURE TITLE**  
Site Location and Boundary  
(Revision 3)

**FIGURE NUMBER**  
Figure 1



This drawing has been prepared for the use of AECOM's client. It may not be used, modified, reproduced or relied upon by third parties, except as agreed by AECOM or as required by law. AECOM accepts no responsibility, and denies any liability whatsoever, to any party that uses or relies on this drawing without AECOM's express written consent. Do not scale this document. All measurements must be obtained from the stated dimensions.



**PROJECT**  
HMP Weathersfield

**CLIENT**  
Home Office

**CONSULTANT**  
AECOM Limited  
Sunley House  
4 Bedford Park  
Surrey, CR0 2AP  
www.aecom.com

- LEGEND**
- Site Boundary
  - Site Boundary 1km Buffer
  - Conservation Area
  - Ancient Woodland
  - Flood Zone 3
  - Flood Zone 2
- Listed Buildings**
- Grade I
  - Grade II\*
  - Grade II

**NOTES**

Contains Ordnance Survey Data © Crown Copyright and database right [2023].  
Contains public sector information licensed under the Open Government Licence v3.0.  
© Natural England copyright. Contains Ordnance Survey data © Crown Copyright and database right 2022, NB This national dataset is "indicative" not "definitive".  
Definitive information can only be provided by individual local authorities and you should refer directly to their information for all purposes that require the most up to date and complete dataset.  
© Natural England copyright. Contains Ordnance Survey data © Crown copyright and database right 2023.  
© Environment Agency copyright and/or database right 2018. All rights reserved.  
Some features of this map are based on digital spatial data from the Centre for Ecology & Hydrology, © NERC (CEH). © Crown copyright and database rights 2018 Ordnance Survey 100024198.

**ISSUE PURPOSE**

FINAL

**PROJECT NUMBER**

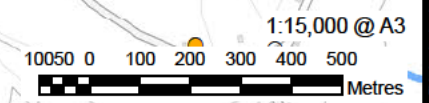
60682234

**FIGURE TITLE**

Site Context (Revision 3)

**FIGURE NUMBER**

Figure 2



This drawing has been prepared for the use of AECOM's client. It may not be used, modified, reproduced or relied upon by third parties, except as agreed by AECOM or as required by law. AECOM accepts no responsibility, and denies any liability whatsoever, to any party that uses or relies on this drawing without AECOM's express written consent. Do not scale this document. All measurements must be obtained from the stated dimensions.